JANET MATHESON ARCHITECT
P.O. BOX 81038
FAIRBANKS,
ALASKA 99708
(907) 452-4640

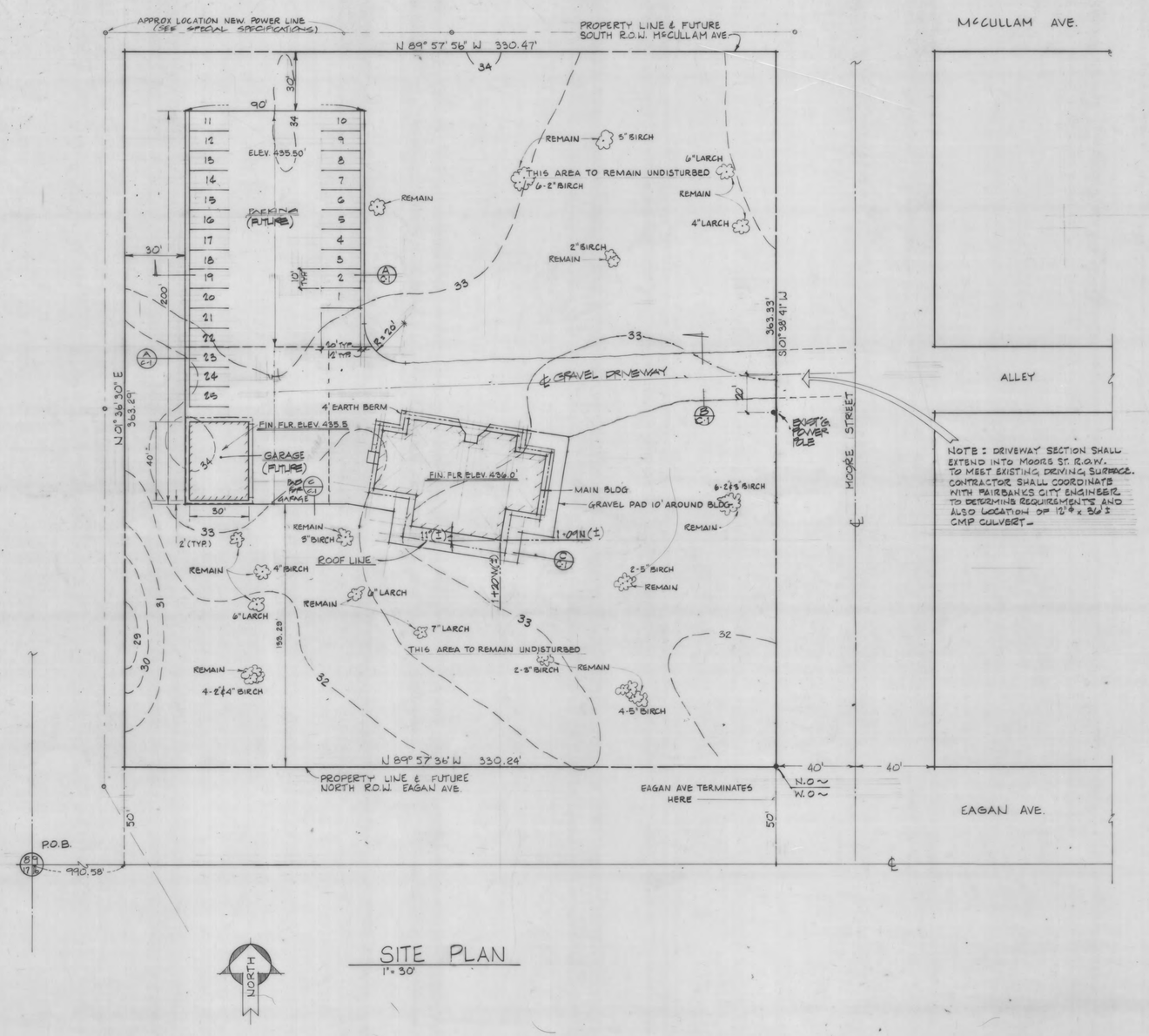

SITE PLAN
1" = 30'

NOTE: DRIVEWAY SECTION SHALL EXTEND INTO MOORE ST. R.O.W. TO MEET EXISTING DRIVING SURFACE. CONTRACTOR SHALL COORDINATE WITH FAIRBANKS CITY ENGINEER TO DETERMINE REQUIREMENTS AND ALSO LOCATION OF 12"Φ x 36'± CMP CULVERT.

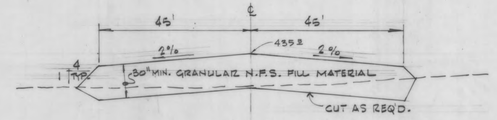

A / C-1
PARKING SECTION
HOR. 1" = 20'
VERT. 1" = 5'

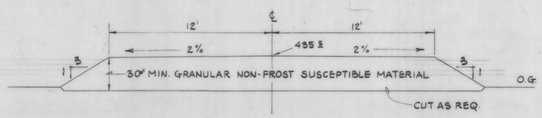

B / C-1
DRIVEWAY SECTION
1" = 5'

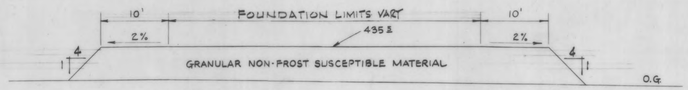

C / C-1
PAD SECTION
HOR 1" = 10'
VER 1" = 5'

REBID

"AS-BUILT"
NO CHANGE EXCEPT DRIVEWAY ALIGNMENT.
2/2/82

STATE OF ALASKA
49TH
John S. Conover
CE-3960
REGISTERED PROFESSIONAL ENGINEER

CITY OF FAIRBANKS
SENIOR CITIZENS RECREATION & NUTRITION CENTER

REV.	DATE	BY	REVISION
1	2.9.80	JSC	GENERAL REVISION FOR RE-BID

FIELD BOOKS	DESIGNED JSC/G.F.
DESIGN	DRAWN LKH/R.M.
STAKING	CHECKED J.S.C.
AS-BUILT	DATE 10.8.79
SCALE HOR. VER. AS NOTED	GRID
	JOB NO. 79003F

ENGINEERS and LAND SURVEYORS bell, herring & assoc.

SITE PLAN

MICROFILMED DATE: 12/83
MICROFILM NUMBER:

SHEET C-1 OF 1

FILE NO. C6.0.162

ENG2185.TIF